

**RELEASE AND ABANDONMENT OF WELL-SHARING RIGHTS**

MICHAEL O'CONNELL and THERESA TAGGERT, husband and wife, hereby release, abandon, and reconvey the well-sharing rights identified below.

1. **Well-Sharing Agreement.** The well-sharing rights and easements hereby released are expressed in that certain Well-Sharing Agreement by and between Michael O'Connell and Theresa Taggert, husband and wife, and PAUL STEVENSON OLES, a married man, recorded in Book M-418, Pages 515-222, records of Taos County, New Mexico.

2. **Benefitted Property.** The property of releasors which benefitted from the said Well-Sharing Agreement is described in said Agreement, and is further described as Tract 3-B of that certain plat no. 619.02 prepared by Red Tail Surveying, Inc. entitled "Steve Oles" dated September 13, 1999, filed November 22, 2000 in Cabinet D, Page 135-a, records of Taos County, New Mexico.

3. **Burdened Property.** The well is located on Tract 3-A as described in said Well-Sharing Agreement and further described in said survey, and is currently owned of record by EDWARD H. MILLER.


  
MICHAEL O'CONNELL

  
THERESA TAGGERT

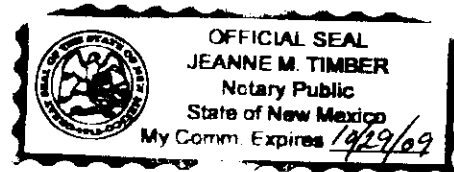

**ACKNOWLEDGMENT**

STATE OF NEW MEXICO     )  
  ) ss.  
COUNTY OF TAOS         )

The foregoing instrument was acknowledged before me this 16 day of September, 2008, by Michael O'Connell and Theresa Taggert, husband and wife.

  
Notary Public

My commission expires: 10/29/09



*County of TAOS*