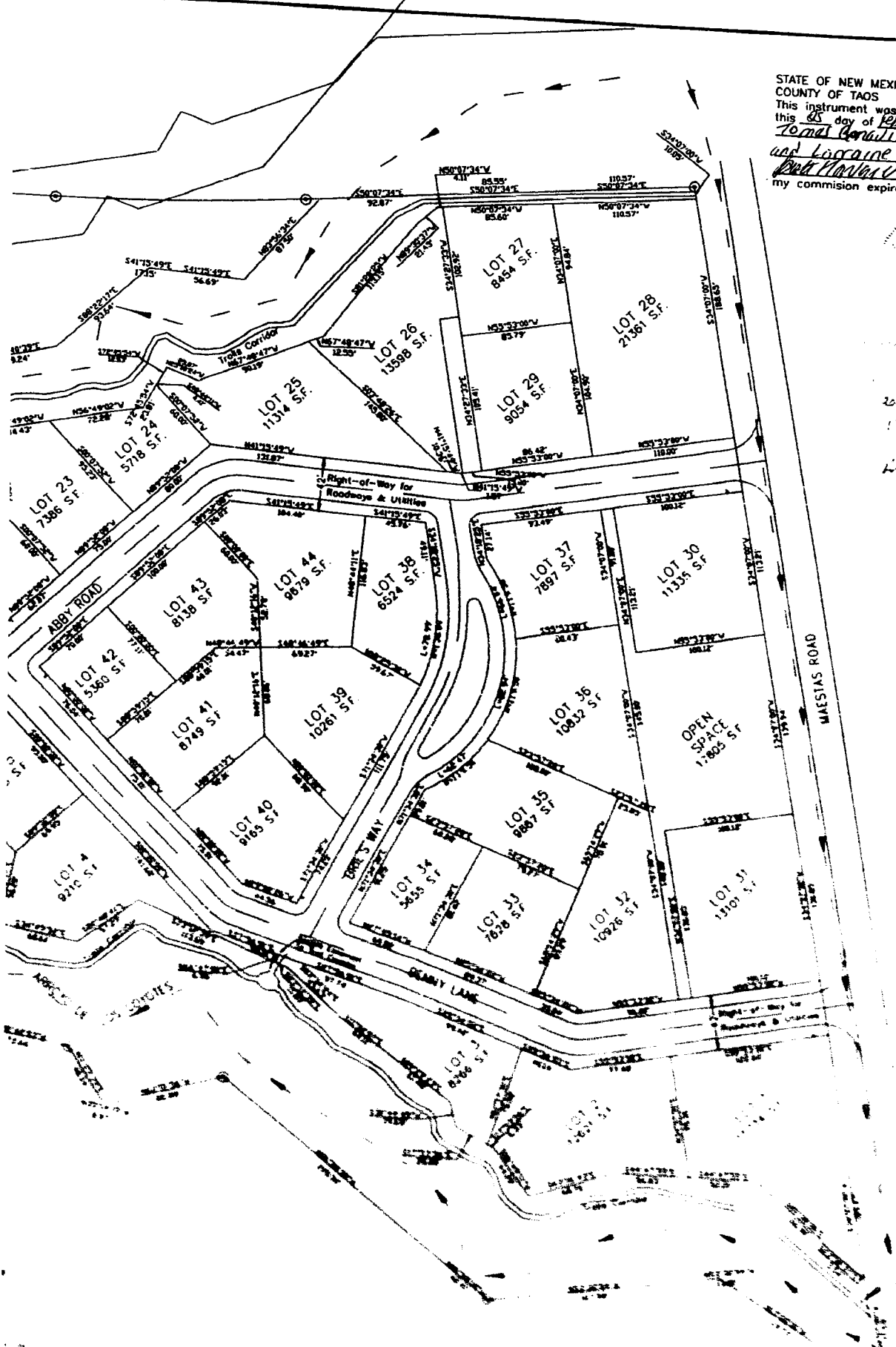


#274872  
2-25-03  
2:16

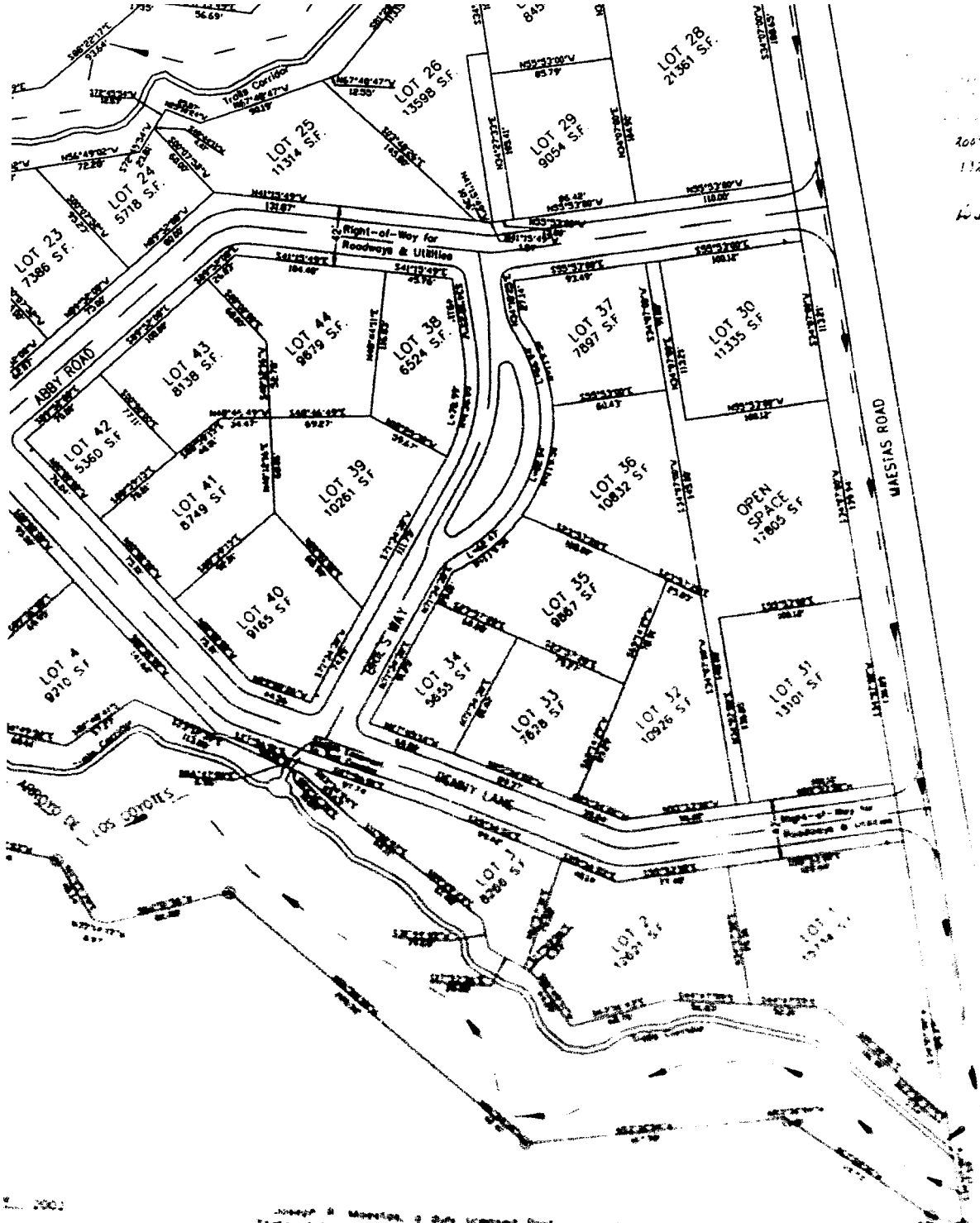
STATE OF NEW MEXICO  
COUNTY OF TAOS  
This instrument was acknowledged before me on  
this 25 day of February, 2003 by John Gallus,  
Tommy Gonzalez, Bobby Dulac,  
and Lorraine Gallus of Cornell West, Inc.  
John Gallus & Staff, Notary Public  
my commission expires 11/19/06



25th Feb  
2003 2:16  
12-B  
Lorraine Dulac



Joseph B. Morales a duly licensed professional engineer under the laws of the State of New Mexico do hereby certify that this plat was prepared by me or under my supervision and am responsible for the data and that this plat shows all alterations and amendments made known to me for the record of the property and that this plat meets the minimum standards for such surveys as set forth by the State of New Mexico. Board of Licensure and Professional Engineers and Land Surveyors of New Mexico. This is a true and correct copy to the best of my knowledge and belief.



2007 25th 2nd  
 112 B  
 Cuernavaca

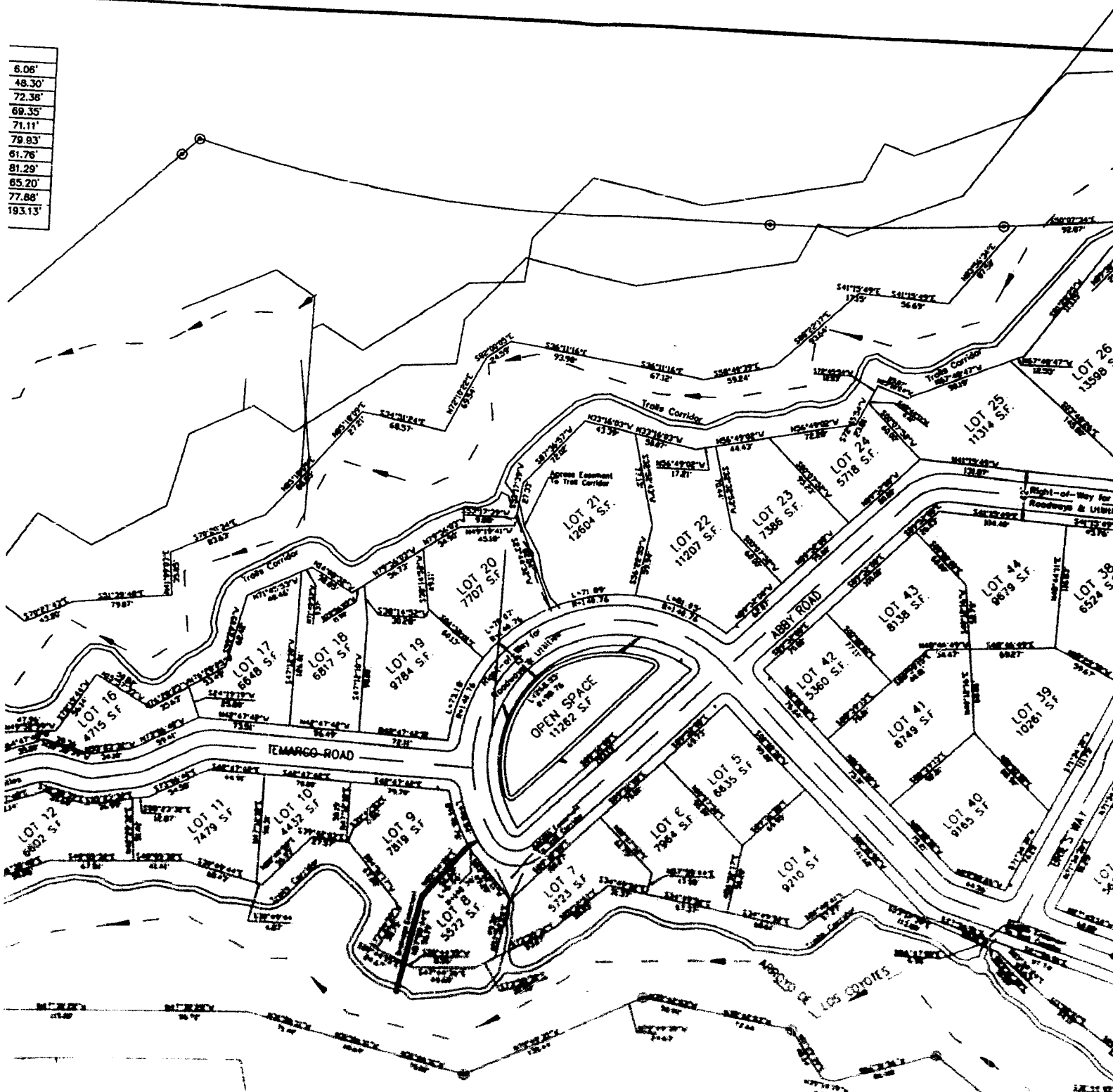
2002  
 2002  
 2002

I, Joseph H. Maestas, a duly licensed Professional Surveyor under the laws of the State of New Mexico, do hereby certify that this plat was prepared by me or under my supervision and that I am responsible for the plat and that this plat shows all easements and other matters that are shown to me by the owner of the property and that this plat meets the Minimum Standards for Land Surveys as set forth by the State of New Mexico Board of Land Surveyors for Professional Engineers and Land Surveyors on October 1, 2000 and is true and correct to the best of my knowledge and belief.

*Joseph H. Maestas*  
 Joseph H. Maestas, N.M.S. 9724

INDEXING INFORMATION FOR COUNTY CLERK					Plat of Subdivision	
PROPERTY OWNER OR DEED: DOS ARROYOS, L.L.C.					Dos Arroyos	
SECTION 29 & 32	TOWNSHIP 25	RANGE 13	P.O. BOX 999 • TUCSON, NEW MEXICO, 85721 • (520) 736-1100 CONSULTING ENGINEERING • LAND SURVEYING		LOCATION	FOOT
SUBDIVISION NAME IF APPLICABLE: DOS ARROYOS			BY	REVISIONS	DATE	SCALE
						60
			DRAWN		PROJ. No. 1702	DATE 9.03.02

6.06'
48.30'
72.36'
68.35'
71.11'
79.83'
61.76'
81.29'
65.20'
77.68'
193.13'



We, the undersigned acting for the Town of Toluca, Mexico do hereby King of the Dos Arroyos Subdivision Plat and pursuant to Section 3-20-11 B as amended do hereby accept the Dedication of the Right-of-Way for Rights of Way for Utilities and of the Traffic Corridor indicated on this Plat and acknowledge the Dedication to be in full satisfaction of the Open Space in Dos Arroyos Subdivision.


1 day of February 2003

Director of Programs Department  
*[Signature]*  
 Sarah C. Backus

We, the undersigned utility company representatives, do hereby accept the utility encumbrances as delineated on this plat.  
 Public Gas Services  
 By *[Signature]* Date 12.15.2002  
 At *[Signature]* SF

QUEST  
 By *[Signature]* Date 12.15.2002  
 At *[Signature]* SF

Joseph R. Morales, a City Clerk of Toluca, Mexico, do hereby certify that this plat meets the requirements of the Municipal Code of Toluca, Mexico, and is hereby certified on October 1, 2003.



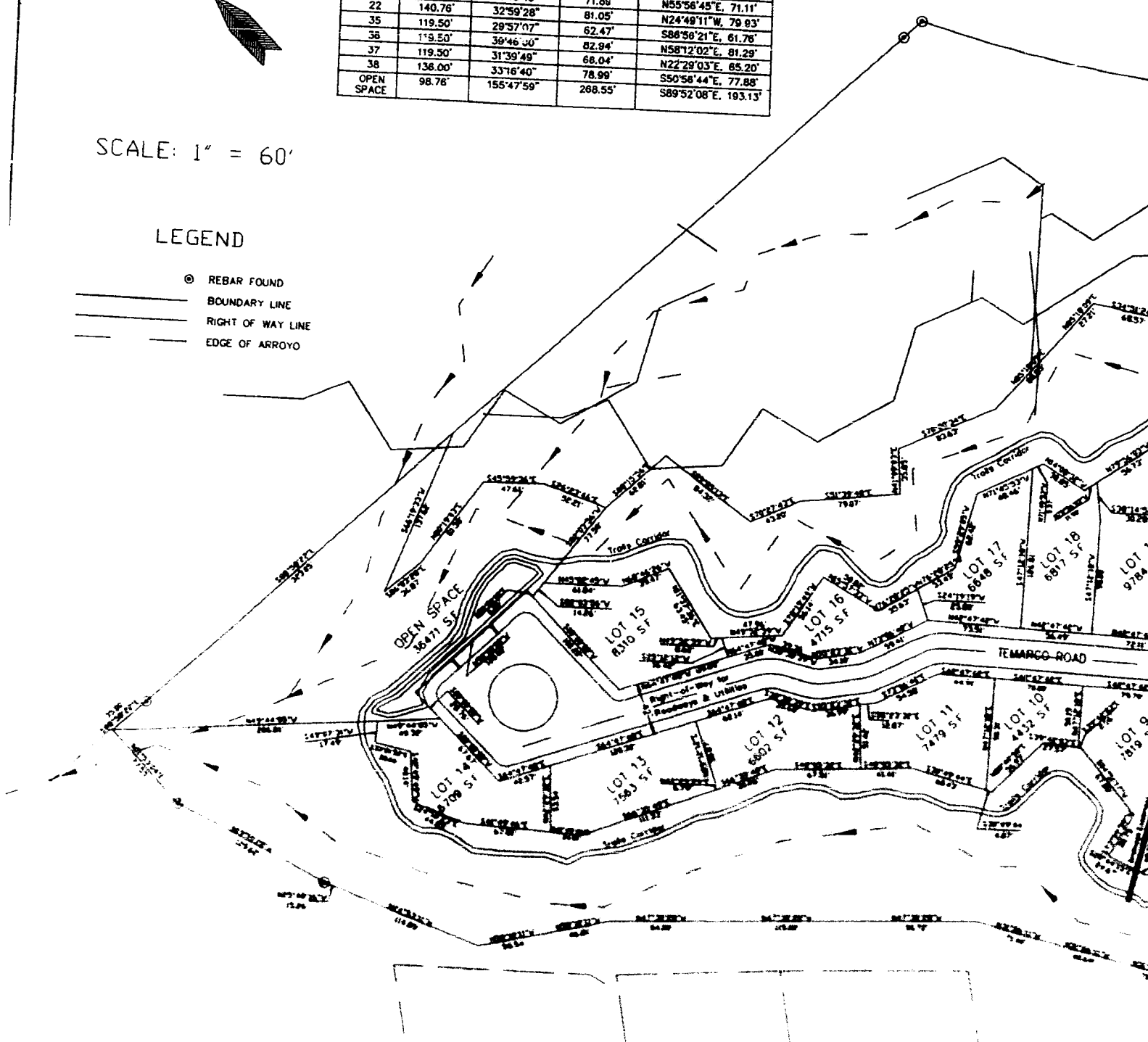
LOT CURVE DATA

NO.	RADIUS	DELTA	LENGTH	CHORD
8	140.76'	02°27'58"	6.06'	N12°45'09"E, 8.06'
9	140.76'	19°45'24"	48.54'	S23°51'50"W, 48.30'
19	140.76'	29°47'15"	73.18'	S88°00'25"E, 72.38'
20	140.76'	28°31'18"	70.07'	N84°50'18"E, 69.35'
21	140.76'	29°15'45"	71.88'	N55°56'45"E, 71.11'
22	140.76'	32°59'28"	81.05'	N24°49'11"W, 79.83'
35	119.50'	29°57'07"	62.47'	S88°56'21"E, 61.76'
36	119.50'	39°46'00"	82.94'	N58°12'02"E, 81.29'
37	119.50'	31°39'49"	68.04'	N22°29'03"E, 85.20'
38	138.00'	33°16'40"	78.99'	S50°56'44"E, 77.88'
OPEN SPACE	98.78'	155°47'59"	268.55'	S89°52'08"E, 193.13'

SCALE: 1" = 60'

LEGEND

- ⊙ REBAR FOUND
- BOUNDARY LINE
- RIGHT OF WAY LINE
- EDGE OF ARROYO



THAT ALL MEN BY THESE PRESENTS that the undersigned owner has caused to be subdivided the lands shown on this Plot situate within the Town of Tooe State of New Mexico as that appears on this Plot is made with the free consent and in accordance with the desires of the undersigned owner

That of Tooe the undersigned acting for the Town of Tooe New Mexico do hereby approve the filing of the Doe Arroyos Subdivision Plot and pursuant to Section 1-20 N.M.S.A. 1978 as amended do hereby direct the Dedication of the Right of Way for Public Use and acknowledge the Dedication to be in full accordance with the requirements of the